

DAILY DART

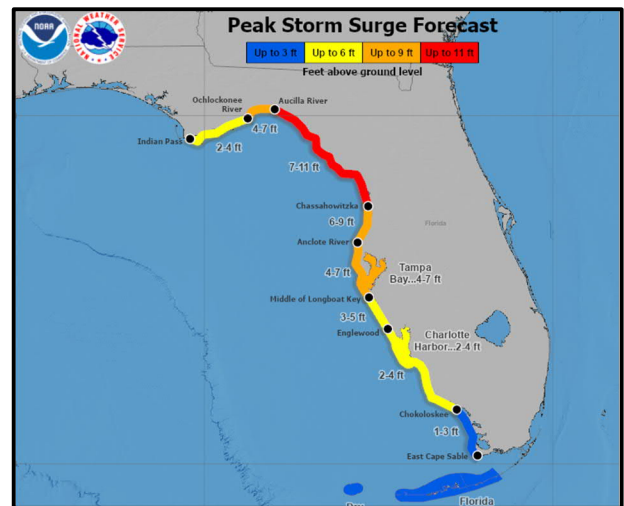
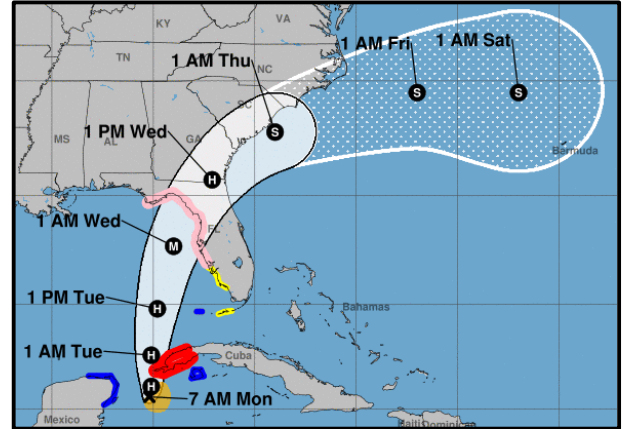
WSP USA INSPECTION SERVICES DISASTER AWARENESS REPORT

August 28, 2023

Tropical Activity

Atlantic – Tropical Storm Idalia

- Tropical Storm Idalia is expected to strengthen into a hurricane today and make landfall on the northern Gulf Coast Wednesday morning.
- The threat of flood impacts and strong winds will increase through the week as the storm moves across the region.
- The heaviest expected rainfall is on Tuesday through Thursday with heaviest totals along the FL Gulf Coast into the coastal plain of GA and the Carolinas.
- A concerning factor of Idalia's eventual track is how prone to storm surge much of Florida's west coast can be. This will further worsen the impacts of the storm, with peak storm surge of 7-11 feet expected along parts of Florida's Big Bend.Storm.
- Surge Watch in effect from Chokoloskee to Indian Pass, FL (including Tampa Bay).
- Hurricane Watch in effect from Englewood to Indian Pass, FL (including Tampa Bay).
- Tropical Storm Warning in effect for Dry Tortugas; Tropical Storm Watch in effect from Englewood to Chokoloskee, FL; FL Keys W of Seven Mile Bridge.
- Florida Governor Ron DeSantis issued a state of emergency for half the state ahead of the threats from heavy rainfall, gusty winds and storm surge.



Atlantic – Hurricane Franklin (CAT 4)

- Hurricane Franklin has become the season's first major hurricane of the 2023 Atlantic hurricane season as it strengthens over the warm waters between the East Coast and Bermuda.
- As of Monday, Franklin strengthened into a Category 4 hurricane and is expected to continue strengthening in the Atlantic Ocean, but weakening is expected to begin by Tuesday afternoon.
- As of 11am Eastern time, Hurricane Franklin was about 315 miles east-northeast of Grand Turk Island, the capital island of the Turks and Caicos, and 620 miles south of Bermuda, forecasters said.
- The FOX Forecast Center says the Southeast and mid-Atlantic coasts could experience big swells and rip currents through the Labor Day weekend, but the forecast remains that the storm will not make landfall in the U.S.
- By Wednesday morning, waves off the coast of North Carolina could be 9 to 12 feet.

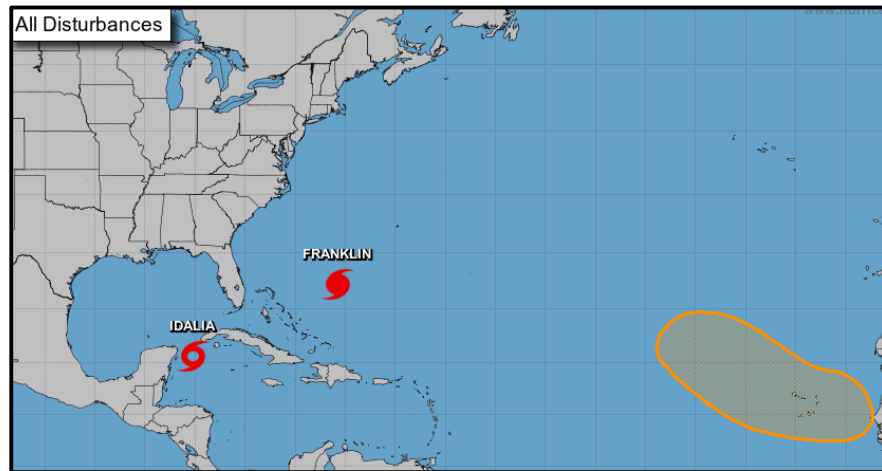
DAILY DART

WSP USA INSPECTION SERVICES DISASTER AWARENESS REPORT

August 28, 2023

Atlantic – Disturbance 1

- A tropical wave is forecast to move off the west coast of Africa in the next day or so.
- Environmental conditions appear marginally favorable for gradual development of this system, and a tropical depression could form later this week while the system moves westward or west northwestward across the eastern tropical Atlantic.
- Formation chance – 48-hour: Low (near 0%); 7-day: Med (50%)



Joint Preliminary Damage Assessments

State	Event	Number of Counties for IA		Start-End
		Requested	Completed	
	N/A			

Pending Individual Assistance Declaration Request

State	Event	Date Submitted	Approved/Denied/Pending	Number of Counties/Tribes
OH	Train Derailment Feb 3-8, 2023	7/3/2023	Pending	1 County
PA*	Severe Storm, Straight-Line Winds & Flooding July 9, 2023	7/31/2023	Pending	1 County
WY	Flooding June 15, 2023	8/1/2023	Pending	1 County

DAILY DART

WSP USA INSPECTION SERVICES DISASTER AWARENESS REPORT

August 28, 2023

Pending Individual Assistance Declaration Request

State	Event	Date Submitted	Approved/Denied/ Pending	Number of Counties/Tribes
KY	Severe Storms, Flooding, Straight-Line Winds & Tornadoes July 17-20, 2023	8/18/2023	Pending	5 Counties
AR*	Severe Storms, Straight-Line Winds & Tornadoes June 25, 2023	8/23/2023	Pending	7 Counties

*Award of task order to contractor pending

WSP USA Inspection Services Active Disasters

Disaster Number and State	Disaster Type	Number of Counties Declared	Days Since Launch	Registration Deadline
4709 FL	Flood	1 County	115	6/27/2023
4724 HI	Wildfires	1 County	14	10/10/2023

WSP USA INSPECTION SERVICES ACTIVITY

