

DAILY DART

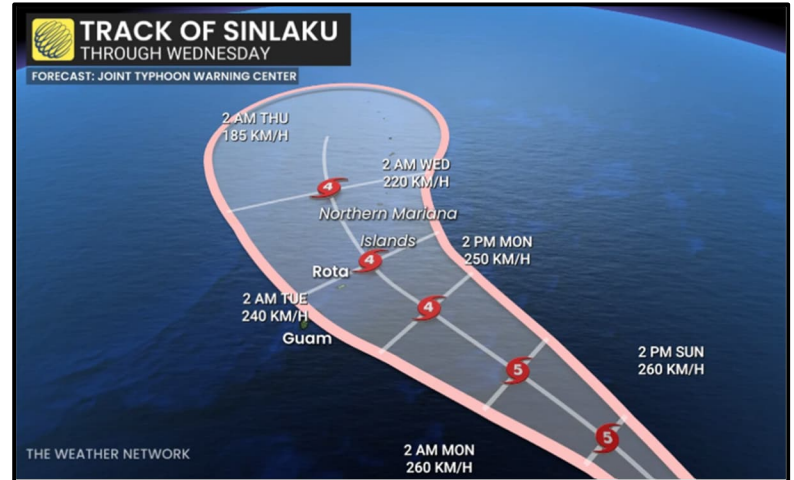
WSP USA INSPECTION SERVICES DISASTER AWARENESS REPORT

April 13, 2026

Tropical Activity

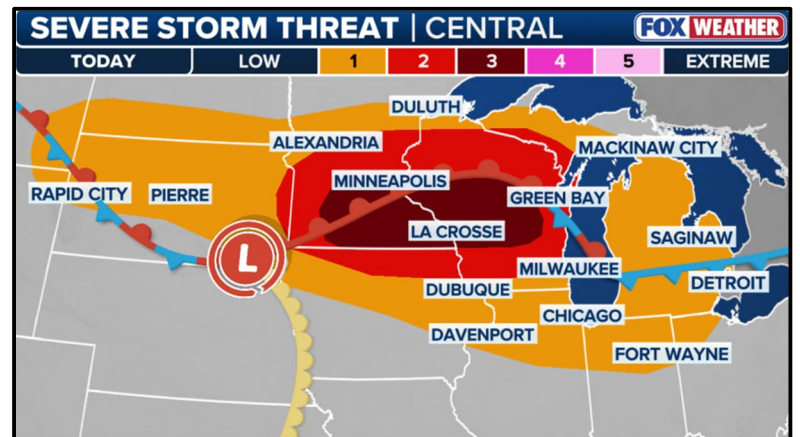
Super Typhoon Sinlaku (CAT-5)

- Located 200 miles E of Guam with maximum sustained winds of 175 mph.
- Moving WNW at 8mph.
- Typhoon force winds extend outward from the center up to 80 miles; tropical storm force winds extend outward from the center up to 275 miles.
- System is forecast to weaken and is expected to cross the Marianas as a CAT-4 or 5 storm.
- Typhoon force winds are expected to start reaching Rota, Tinian, and Saipan by Tuesday afternoon (ET).
- Coastal inundation of up to 3 feet in Guam and 4 to 7 feet across Tinian and Saipan is possible.
- The cyclone will bring heavy rainfall through the week, with totals of up to 12 inches in Guam, 10 to 20 inches in Rota, and upwards of 15 to 25 inches across Tinian and Saipan.



Severe Weather Outlook

- Dangerous severe weather is expected Monday afternoon across parts of the Upper Midwest including Minnesota, Wisconsin, Michigan, as well as parts of northern Illinois and northern Indiana.
- A corridor between Minneapolis and Green Bay, Wisconsin is under a Level 3 out of 5 risk of severe thunderstorms, according to NOAA's Storm Prediction Center.
- Large hail, 2+ inches in diameter, will be possible late Monday afternoon and into the evening.
- A tornado threat will increase if storms are able to form closer to the surface along the warm front that will be draped along that Level 3 corridor.
- Storms are expected to weaken and track eastward into the Lake Michigan area through the evening.
- The severe weather threat will begin to expand Tuesday, covering more than 70 million people, spanning the Big Bend of Texas to Lake Michigan.
- The strongest storms are expected across eastern Iowa, southern Wisconsin and northern Illinois, including Chicago and Milwaukee.



DAILY DART

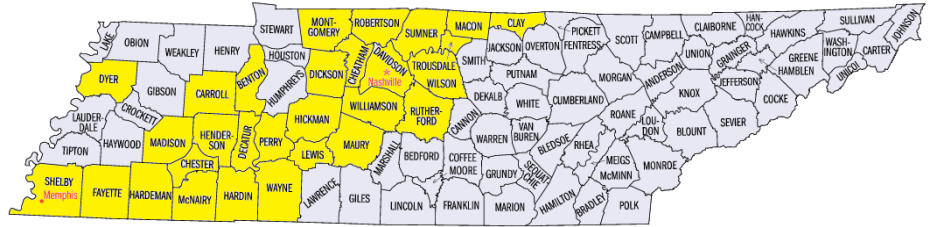
WSP USA INSPECTION SERVICES DISASTER AWARENESS REPORT

April 13, 2026

Disaster Declarations

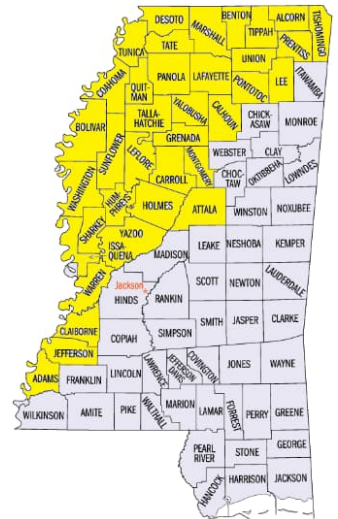
DR-4898 TN

- More than two months after a major winter storm hit the Volunteer State, officials announced that Tennessee has received an amendment to the major disaster declaration that expands available aid to include individual assistance from the Federal Emergency Management Agency for 29 impacted counties.
- According to the Tennessee Emergency Management Agency, under the amendment, survivors in the following counties are now able to apply for individual assistance: Benton, Carroll, Cheatham, Chester, Clay, Davidson, Decatur, Dickson, Dyer, Fayette, Hardeman, Hardin, Henderson, Hickman, Lewis, Macon, Madison, Maury, McNairy, Montgomery, Perry, Robertson, Rutherford, Shelby, Sumner, Trousdale, Wayne, Williamson, and Wilson.



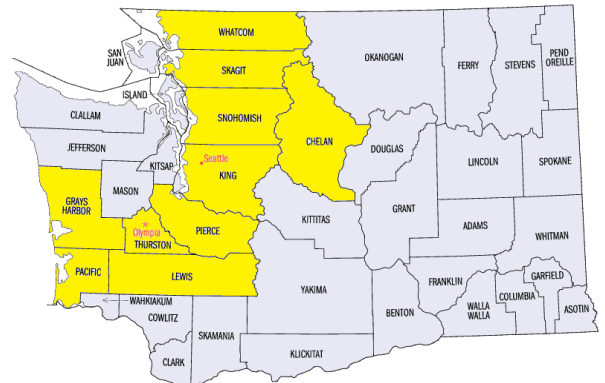
DR-4899 MS

- Governor Tate Reeves' request for Individual Assistance (FEMA-4899 DR-MS) for counties affected by the January 23-27 severe winter weather has been approved by President Trump. 36 counties and the Mississippi Band of Choctaw Indians have been approved for Individual Assistance.
- Individual Assistance is approved for Adams, Alcorn, Attala, Benton, Bolivar, Calhoun, Carroll, Claiborne, Coahoma, Desoto, Grenada, Holmes, Humphreys, Issaquena, Jefferson, Lafayette, Lee, Leflore, Marshall, Montgomery, Panola, Pontotoc, Prentiss, Quitman, Sharkey, Sunflower, Tallahatchie, Tate, Tippah, Tishomingo, Tunica, Union, Warren, Washington, Yalobusha, and Yazoo Counties and the Mississippi Band of Choctaw Indians.



DR-4906 WA

- The Trump administration has approved Washington's request for FEMA money following a relentless series of atmospheric rivers that damaged nearly 4,000 homes from Mason County all the way to Yakima County in late 2025.
- The declaration makes funding available to individuals in Chelan, Grays Harbor, King, Lewis, Pacific, Pierce, Skagit, Snohomish, Thurston and Whatcom counties, as well as multiple tribal nations across the region.



DAILY DART

WSP USA INSPECTION SERVICES DISASTER AWARENESS REPORT

April 13, 2026

Pending Individual Assistance Declaration Requests

State	Event	Date Submitted	Approved/Denied/ Pending	Number of Counties/Tribes
IL*	Severe Storms and Flooding July 25 - 28, 2025 (Appeal)	11/21/2025	Pending	3 Counties
WA	Severe Storms, Straight-line Winds, Flooding, Landslides/Mudslides. Dec 5-22, 2025	1/21/2026	APPROVED	10 Counties
HI	Severe Storms, Flooding, Land- slides/Mudslides March 10 & continuing	3/23/2026	Pending	4 Counties
MI	Severe Storm & Tornadoes March 6, 2026	4/1/2026	Pending	3 Counties

*Award of task order to contractor pending

WSP USA Inspection Services Active Disasters

Disaster Number and State	Disaster Type	Number of Counties Declared	Days Since Launch	Registration Deadline
	N/A			

WSP USA INSPECTION SERVICES ACTIVITY

