

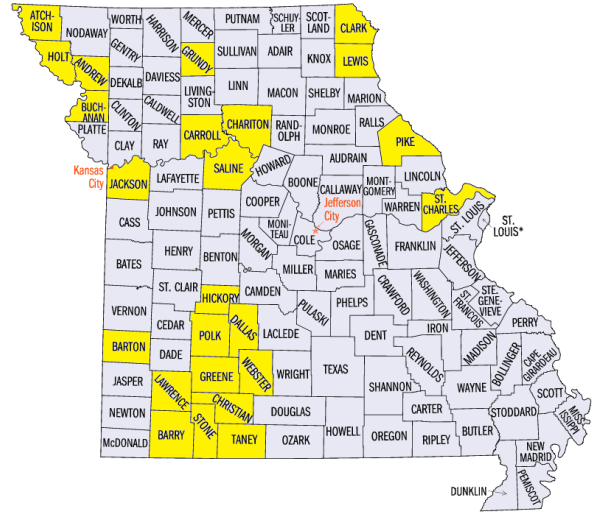
# DAILY DART

WSP USA INSPECTION SERVICES DISASTER AWARENESS REPORT

June 12, 2019

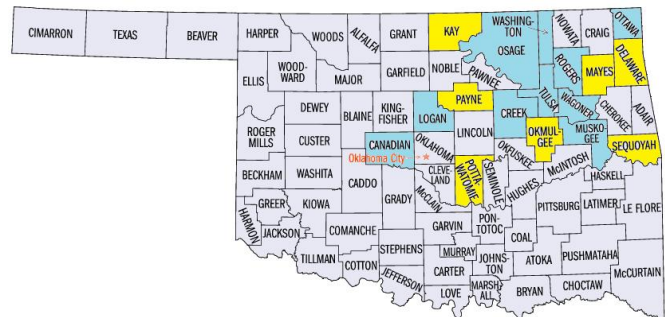
## Severe Storm & Flood Activity Missouri

- Governor Mike Parson yesterday announced Missouri has requested the Federal Emergency Management Agency (FEMA) participate in joint Preliminary Damage Assessments across a total of 56 counties – almost half the 114 counties in the state – in response to tornadoes, severe storms, and worsening flooding.
- The joint teams will survey damage that began with severe storms on April 29 and continuing since then in preparation for a request from the Governor for federal disaster assistance.
- “Since March, nearly every corner of the state has been impacted by historic flooding, destructive tornadoes, and severe storms,” Governor Parson said. “We’ve closed more than 380 roads, halted barge loading on the Mississippi and Missouri rivers, shut down several railroad lines, and hundreds of families have been displaced from their homes – all because Mother Nature has refused to let up this spring.”
- Assessments are expected to begin on June 12 and will be conducted jointly by FEMA, the U.S. Small Business Administration, State Emergency Management Agency, and local emergency management officials.
- The Governor said assessments for Individual Assistance will be prioritized over Public Assistance, which assists governments and eligible nonprofit organizations.
- Joint damage assessments for individual assistance were requested late Wednesday for the following counties: Andrew, Atchison, Barry, Barton, Buchanan, Carroll, Chariton, Christian, Clark, Dallas, Greene, Grundy, Hickory, Holt, Jackson, Lawrence, Lewis, Pike, Polk, Saline, St. Charles, Stone, Taney, and Webster counties.



## Disaster Activity 4438 Oklahoma

- FEMA has approved the state's request for disaster assistance for seven more Oklahoma counties affected by flooding, tornadoes and severe storms since May 7, Gov. Kevin Stitt announced Tuesday.
- Disaster assistance has been granted for individuals and businesses in Delaware, Kay, Mays, Okmulgee, Payne, Pottawatomie and Sequoyah counties, a news release states.



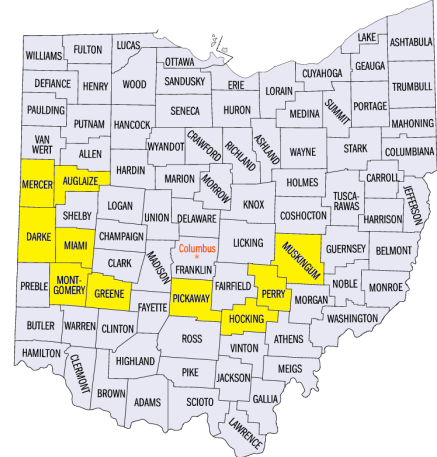
# DAILY DART

WSP USA INSPECTION SERVICES DISASTER AWARENESS REPORT

June 12, 2019

## Declaration Request Ohio

- Ohio Governor Mike DeWine yesterday sent a letter to President Donald Trump requesting a Presidential Disaster Declaration and federal assistance for 10 counties impacted by tornadoes, severe storms, straight-line winds, flooding, and landslides last month.
- A total of 21 tornadoes touched down in Auglaize, Darke, Greene, Hocking, Mercer, Miami, Montgomery, Muskingum, Perry, and Pickaway counties during the severe storms that passed through Ohio during the evening of May 27 and early morning of May 28.
- Last week, the Federal Emergency Management Agency (FEMA), Small Business Administration, and Ohio Emergency Management Agency conducted a preliminary damage assessment which identified 942 homes and buildings that were either destroyed or significantly damaged and 837 additional homes and buildings that suffered minor damage or were slightly affected.



### Joint Preliminary Damage Assessments

State	Event	Number of Counties for IA		Start-End
		Requested	Completed	
AR	Severe Storms & Flooding May 21, 2019	12	10	6/5-TBD

### Pending Individual Assistance Declaration Request 6/12/2019

State	Event	Date Submitted	Approved/Denied /Pending	Number of Counties/Tribes
MI	Flooding April 30-May 3, 2019	6/10/2019	Pending	1 County
OH	Severe Storms, Straight-line Winds, Tornadoes & Flooding May 27-29, 2019	6/11/2019	Pending	10 Counties

# DAILY DART

WSP USA INSPECTION SERVICES DISASTER AWARENESS REPORT

June 12, 2019

## WSP USA Inspection Services Active Disasters

Disaster Number and State	Disaster Type	Number of Counties Declared	Days Since Launch	Registration Deadline
4420 NE	Flood	28 & 1 Tribe	80	6/19/2019
4438 OK	Severe Storms & Flooding	17 Counties	6	7/31/2019
4441 AR	Flood	8 Counties	0	8/7/2019

## WSP USA INSPECTION SERVICES ACTIVITY

